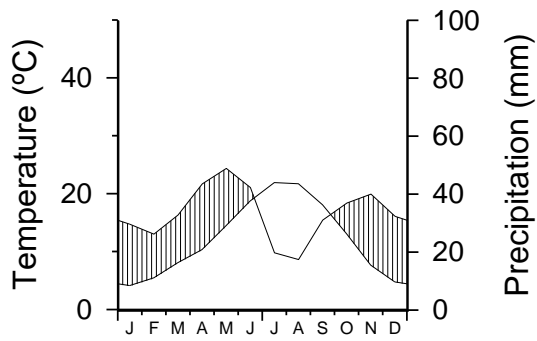
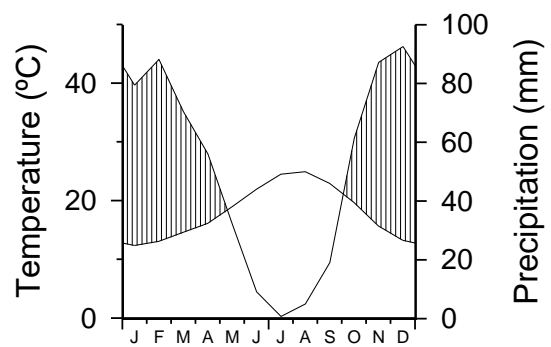


Supporting Information

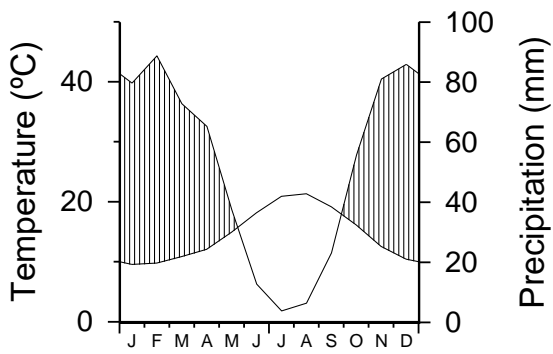
(a)



(b)



(c)



(d)

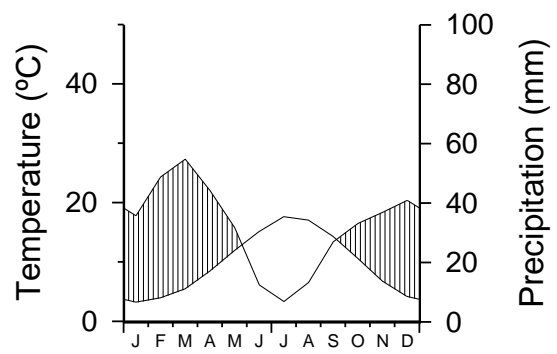
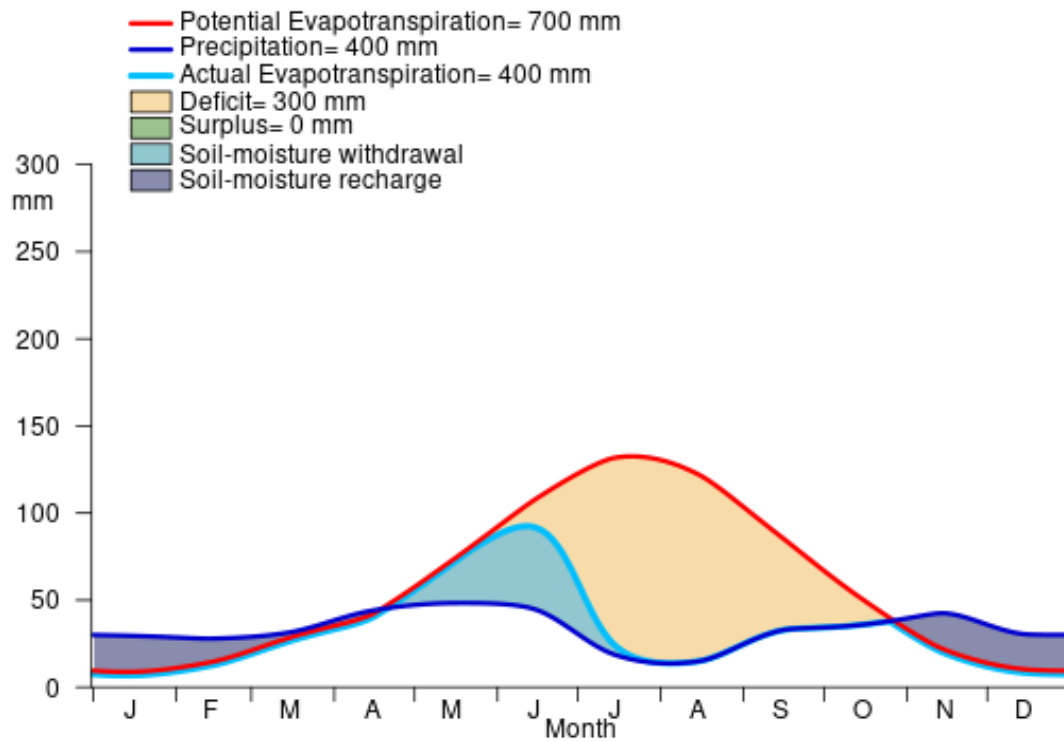
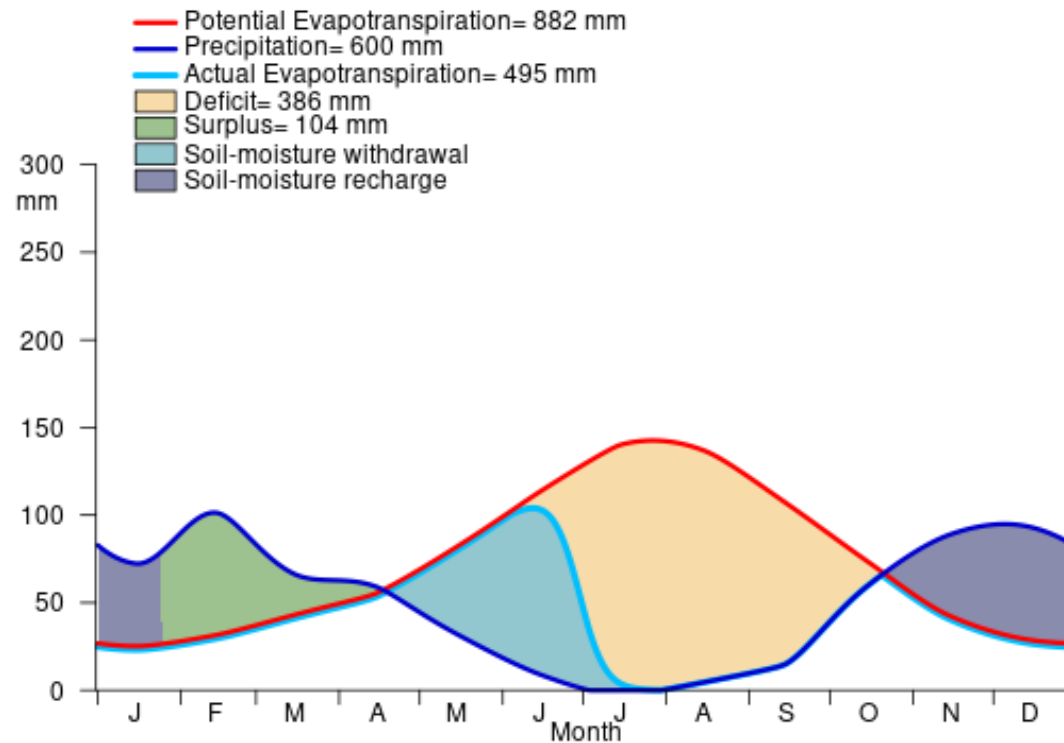


Figure S1. Climate diagrams of the four study sites: (a), Sestrica; (b) Comares; (c) Chaouen; and (d) Toufliht.

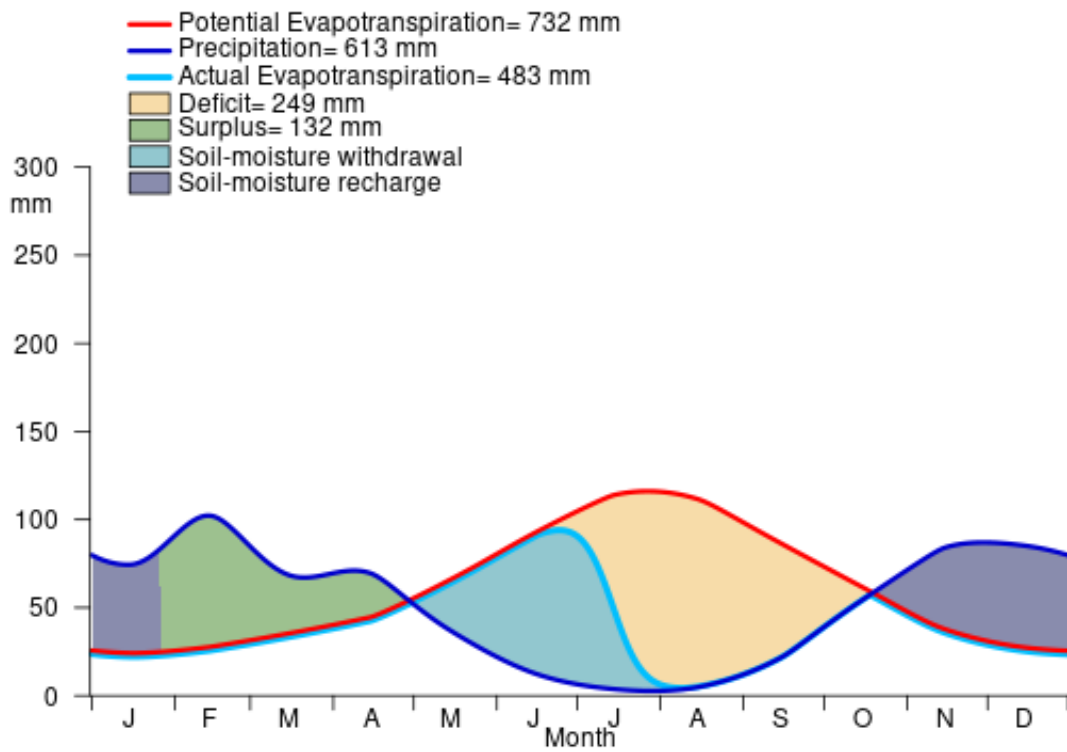
(a)



(b)



(c)



(d)

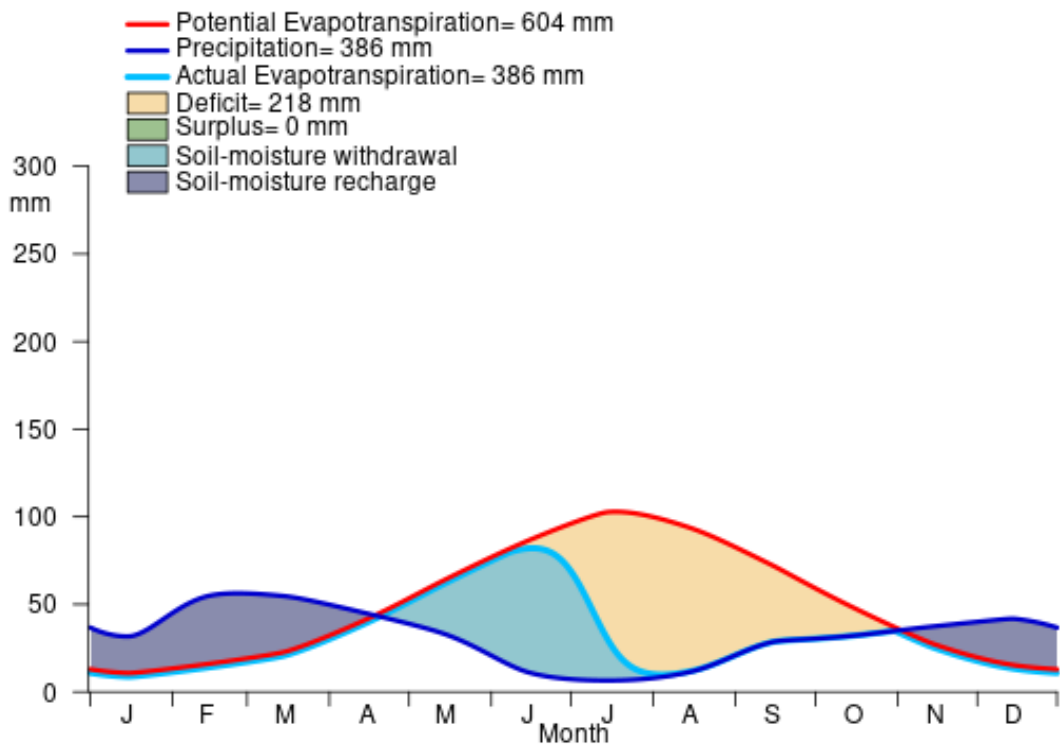


Figure S2. Plots of monthly changes in water balance of the four study sites: (a), Sestrica; (b) Comares; (c) Chaouen; and (d) Toufliht.